

ORDINANCE NO. 2017 - 97

AN ORDINANCE ACCEPTING AND AUTHORIZING THE CITY MANAGER OR HIS DESIGNEE TO EXECUTE AN AGREEMENT BETWEEN RICHARD HORNICK AND THE CITY OF KENT, OHIO, WITH THE CITY OBTAINING A TEMPORARY EASEMENT OF 0.011 ACRES OF REAL PROPERTY, FOR \$325.00, FOR RIGHT-OF-WAY PURPOSE, TO INSTALL, CONSTRUCT AND RECONSTRUCT THE ROADWAY AND SIDEWALKS FOR THE PROJECT POR-43-10.26 KNOWN AS SR 43 TRAFFIC IMPROVEMENT PROJECT; AND DECLARING AN EMERGENCY.

WHEREAS, the City of Kent Council desires to obtain a temporary easement in 0.011 acres of real property from Richard Hornick; and

WHEREAS, Richard Hornick is willing to grant a temporary easement in said property for \$325.00; and

WHEREAS, the City needs the property for right-of-way purposes to install, construct and reconstruct the roadway and sidewalks for the project known as SR 43 Traffic Improvement Project; and

WHEREAS, time is of the essence because the sooner the City acquires the necessary right-of-way for this project, the sooner construction may begin.


NOW, THEREFORE, BE IT ORDAINED by the Council of the City of Kent, Portage County, Ohio, at least three-fourths (3/4) of all members elected thereto:

SECTION 1. That Council does hereby accepts and authorizes the City Manager or his designee to execute the agreement for the City of Kent to obtain a temporary easement of 0.011 acres of real property for right-of-way purposes to install, construct and reconstruct the roadway and sidewalks for the project known as SR 43 Traffic Improvement Project from Richard Hornick for \$325.00; said Agreement marked as Exhibit "A", on file in the Council office.

SECTION 2. That it is found and determined that all formal actions of this Council concerning and relating to the adoption of this ordinance were adopted in an open meeting of this Council and that all deliberations of this Council, and of any of its committees that resulted in such formal action, were in meetings open to the public in compliance with all legal requirements of Section 121.22 of the Ohio Revised Code.


SECTION 3. That this Ordinance is hereby declared to be an emergency measure necessary for the immediate preservation of the public peace, health, safety, and welfare of the residents of this City, for which reason and other reasons manifest to this Council this Ordinance is hereby declared to be an emergency measure and shall take effect and be in force immediately after passage.

PASSED: August 16, 2017
Date



Jerry T. Fiala
Mayor and President of Council

EFFECTIVE: August 16, 2017
Date

ATTEST: 

Tara Grimm, CMC
Clerk of Council

I, TARA GRIMM, CLERK OF COUNCIL FOR THE CITY OF KENT, COUNTY OF PORTAGE, AND STATE OF OHIO, AND IN WHOSE CUSTODY THE ORIGINAL FILES AND RECORDS OF SAID COUNCIL ARE REQUIRED TO BE KEPT BY THE LAWS OF THE STATE OF OHIO, HEREBY CERTIFY THAT THE FOREGOING IS A TRUE AND EXACT COPY OF ORDINANCE No. _____, ADOPTED BY THE COUNCIL OF THE CITY OF KENT ON _____, 20_____.

TARA GRIMM, CMC
CLERK OF COUNCIL
(SEAL)

ODOT LPA RE 807
Rev. 09/2012

TE
LPA

TEMPORARY EASEMENT

KNOW ALL MEN BY THESE PRESENTS THAT: Richard Hornick, Single, the Grantor(s) herein, in consideration of the sum of \$325.00, to be paid by the City of Kent, Portage County, Ohio, the Grantee herein, does hereby grant, bargain, sell, convey and release to said Grantee, its successors and assigns, a temporary easement to exclusively occupy and use for the purposes mentioned in Exhibit A the following described real estate:

PARCEL(S): 26-T

POR-43-10.26


SEE EXHIBIT A ATTACHED HERETO AND BY THIS REFERENCE MADE A PART HEREOF
Portage County Current Tax Parcel No. 17-013-20-00-124-000
Prior Instrument Reference: #201001564, Portage County Recorder's Office.

To have and to hold said temporary easement, for the aforesaid purposes and for the anticipated period of time described below, unto the Grantee, its successors and assigns.

The duration of the temporary easement herein granted to the Grantee is 12 months immediately following the date on which the work described above is first commenced by the Grantee, or its duly authorized employees, agents, and contractors.

The temporary easement interest granted herein is being acquired by Grantee for a public purpose, namely the establishment, construction, reconstruction, widening, repair or maintenance of a public road.


IN WITNESS WHEREOF Richard Hornick, Single, has hereunto set his hand on the 22nd day of May, 2017.


Richard Hornick, Single

STATE OF OHIO, COUNTY OF Portage ss:

BE IT REMEMBERED that on the 22nd day of May, 2017, before me the subscriber, a Notary Public in and for said state and county, personally came the above named Richard Hornick, who acknowledged the foregoing instrument to be his voluntary act and deed.

IN TESTIMONY WHEREOF, I have hereunto subscribed my name and affixed my official seal on the day and year last aforesaid.


VINCENT A. PASQUALE
NOTARY PUBLIC
My Commission expires: 8/2/20

This document was prepared by: The City of Kent, Portage County, Ohio

EXHIBIT A

Page 1 of 2

Rev. 07/09

LPA RX 887 T

Ver. Date 10/13/16

PID 93442

**PARCEL 26-T
POR-43-10.26
TEMPORARY EASEMENT FOR THE PURPOSE OF
PERFORMING THE WORK NECESSARY TO
REGRADE
FOR 12 MONTHS FROM DATE OF ENTRY BY THE
CITY OF KENT, PORTAGE COUNTY, OHIO**

[Surveyor's description of the premises follows]

Situated in the City of Kent, County of Portage, State of Ohio, being part of Lot 13 in Franklin Township, and being part of lands described in the deed to RICHARD HORNICK (Grantor) as recorded in Instrument 201001564 on file in the Portage County Recorder's office and laying on the right side of the existing centerline of right-of-way of State Route 43 as recorded as Plat _____ and as shown on the POR-43-10.26 right-of-way plans prepared by Arcadis U.S., Inc. for the City of Kent, Ohio, and more fully described as follows:

Beginning on the existing easterly right of way line of said State Route 43 at 30.11 feet right of Station 575+90.07;

1. Thence North 90° 00' 00" East, along the Grantor's northerly line, a distance of 8.00 feet being 38.11 feet right of Station 575+90.04;
2. Thence along the arc of a curve deflecting to the left, through the Grantor, a distance of 60.24 feet to the Grantor's southerly line being 42.93 feet right of Station 575+30.03; said curve having a radius of 512.00 feet, a central angle of 6° 44' 29", and a chord length of 60.21 feet which bears South 04° 45' 50" East;
3. Thence North 90° 00' 00" West, along said southerly line, a distance of 8.08 feet to said existing easterly right of way line of said State Route 43 being 34.85 feet right of Station 575+30.05;
4. Thence along the arc of a curve deflecting to the right, along said existing easterly right of way line, a distance of 60.23 feet to the **Point of Beginning**; said curve having a radius of 520.00 feet, a central angle of 6° 38' 13", and a chord length of 60.20 feet which bears North 04° 41' 24" West;

EXHIBIT A

LPA RX 887 T

Rev. 07 09


The above described easement contains 0.011 acres (482 square feet, including 0.000 acres within the present road occupied), within Parcel Number 17-013-20-00-124-000 and subject to all legal highways and easements of record.

This description was prepared by Arcadis U.S., Inc. under the supervision of Robert G. Hoy, Ohio Professional Surveyor No. 8142, and is based on a field survey performed by Arcadis U.S., Inc. in September 2014 under the direction of Robert G. Hoy, Ohio Professional Surveyor No. 8142;

Bearings in this description are based on the Ohio State Plane Coordinate System, NAD83(2011), North Zone, Grid North;

Grantor claims title as recorded in Instrument 201001564 of Portage County Deed Records.

The stations referred are from the existing centerline of right-of-way of State Route 43 as shown on the POR-43-10.26 right-of-way plans unless noted otherwise.


3/20/17

Arcadis U.S., Inc. Date
Robert G. Hoy, Ohio Professional Surveyor No. 8142

